




Watercourse reference	Field Survey Photographs
<p><u>Chester Road Tributary</u></p> <p><u>2</u></p>	 <p><u>Photo of Chester Road Tributary 2, which was recorded as a dry ditch.</u></p>

Watercourse reference	Field Survey Photographs
<p><u>Sandycroft drain</u></p>	<div data-bbox="412 260 1010 1067" data-label="Image"> </div> <p><u>Photo of Sandycroft drain, which was recorded as a dry at the point of survey and unsuitable for either species.</u></p>

Watercourse reference	Field Survey Photographs	
River Dee		
	Photos of the River Dee where it lies within the Newbuild Infrastructure Boundary.	


**Mancoat
Drain and
Tributary**



Watercourse reference	Field Survey Photographs		
			<p>Photos of the Mancoat Drain and Tributary. A section along the lane where it is narrow and densely vegetated, and other sections where it is wide and flat, and often poached.</p>

**Willow Park
Brook**




Watercourse reference	Field Survey Photographs	
		
	<p>Photos of Willow Park Brook, small and shallow and densely vegetated.</p>	

**New Inn
Brook**




Watercourse reference	Field Survey Photographs	
		
	<p>Photos of New Inn Brook, narrow and mostly densely vegetated. Some section was culverted where it passed under the road.</p>	



Watercourse reference	Field Survey Photographs	
AltamiAlltami Brook		
Photos of AltamiAlltami Brook showing the wide channe with rocky substrate.		

Watercourse reference	Field Survey Photographs	
Wepre Brook sections A and B		
Photos of Sections A and B of Wepre Brook, where it has a wide channel and a rocky substrate.		

**Wepre Brook
section C**




Watercourse reference	Field Survey Photographs	
		
	<p>Photos of Section C of Wepre Brook, where it is much narrower, with dense vegetation and earth banks.</p>	

Watercourse reference	Field Survey Photographs	
Wepre Brook Tributary 1		
	Photos of Wepre Brooke Tributary 1, which was dry.	


**Northop
Brook**



Watercourse reference	Field Survey Photographs		
			
	Photos of Northop Brook, showing the narrow channel and dense vegetation.		

**Northop
Brook
Tributary 2**



Watercourse reference	Field Survey Photographs	
		 <p data-bbox="409 1284 1753 1324">Photos of Northhop Brook Tributary 2, which was largely dry, with small sections of wet channel.</p>

Nant y Fflint



Photos of Nant-y-Fflint showing the rocky banks and dense woodland vegetation.